



**APPLICATIONS NOT COMPLETED BY THE PUBLISHED APPLICATION DEADLINE WILL NOT BE CONSIDERED.**

**Required Attachments / Submittals:**

- 1. Typed metes and bounds description of the property (or portion of property). A recorded deed is sufficient, if the deed contains a separate description of the property to be rezoned. If the property contains multiple tracts, deeds shall be provided describing each tract or multiple tracts. \* [Legal property description to follow](#)
- 2. Cabarrus County Land Records printout of names and addresses of all immediately adjacent landowners, including any directly across the street.
- 3. **FOR CONDITIONAL DISTRICT APPLICATIONS ONLY**, 6 copies of a plan drawn to scale (conditional district plan) for the initial submittal to be reviewed by Development Review Committee. Staff will advise of additional submission requirements for the Planning Commission hearing after the initial review.
- 4. If applicable, proof of a neighborhood meeting (signature page) or receipt from certified letters mailed to adjoining property owners if project increases density or intensity (See Section 3.2.3). Staff will provide further information on this requirement during the required pre-application meeting. [Documentation to follow](#)
- 5. Money Received by \_\_\_\_\_ Date: \_\_\_\_\_  
 Check # \_\_\_\_\_ Amount: \$ 800.00 (Conditional) or \$600 (Conventional)  
 Cash: \_\_\_\_\_

*The application fee is nonrefundable.*



Application for  
Zoning Map Amendment

(Please type or print)

Applicant Name, Address, Telephone Number and email address: \_\_\_\_\_  
Eastwood Homes, Attn: Mike Kemp                      mkemp@eastwoodhomes.com  
2857 Westport Dr, Charlotte NC 28208                      (704)-421-6541

Owner Name, Address, Telephone Number: Hedrick, Jamie  
1000 Simplicity Rd Concord NC 28025

Project Location/Address: 5466 Flowes Store Road

P.I.N.: 5538-53-5789-0000

Area of Subject Property (acres or square feet): 10 acres

Lot Width: 55'                      Lot Depth: 100'

Current Zoning Classification: Not Zoned

Proposed Zoning Classification: CS

Existing Land Use: Vacant, Farmland

Future Land Use Designation: Residential

Surrounding Land Use: North Residential                      South Residential  
East Residential/Institutional                      West Residential

Reason for request: To provide the City of Concord with a Conservation Subdivision  
for single-family detached homes

Has a pre-application meeting been held with a staff member? Yes

Staff member signature: \_\_\_\_\_                      Date: \_\_\_\_\_



Application for  
Zoning Map Amendment

(Please type or print)

Applicant Name, Address, Telephone Number and email address: \_\_\_\_\_  
Eastwood Homes, Attn: Mike Kemp                      mkemp@eastwoodhomes.com  
2857 Westport Dr, Charlotte NC 28208              (704)-421-6541

Owner Name, Address, Telephone Number: Medlin, Gary M.  
7206 W Duncan Rd Indian Trail NC 28079

Project Location/Address: 5582 Flowes Store Road

P.I.N.: 5538-52-5897-0000

Area of Subject Property (acres or square feet): 24.61 acres

Lot Width: 55'                      Lot Depth: 100'

Current Zoning Classification: Not Zoned

Proposed Zoning Classification: CS

Existing Land Use: Vacant, Farmland

Future Land Use Designation: Residential

Surrounding Land Use: North Residential                      South Residential  
East Residential/Institutional                      West Residential

Reason for request: To provide the City of Concord with a Conservation Subdivision for single-family detached homes

Has a pre-application meeting been held with a staff member? Yes

Staff member signature: \_\_\_\_\_                      Date: \_\_\_\_\_



(Please type or print)

Applicant Name, Address, Telephone Number and email address: \_\_\_\_\_

Eastwood Homes, Attn: Mike Kemp                      mkemp@eastwoodhomes.com  
2857 Westport Dr, Charlotte NC 28208                      (704)-421-6541

Owner Name, Address, Telephone Number: Hedrick, Jamie  
1000 Simplicity Rd Concord NC 28025

Project Location/Address: 5440 Flowes Store Road

P.I.N.: 5538-63-0045-0000

Area of Subject Property (acres or square feet): 14.61 acres

Lot Width: 55'                      Lot Depth: 100'

Current Zoning Classification: Not Zoned

Proposed Zoning Classification: CS

Existing Land Use: Vacant, Farmland

Future Land Use Designation: Residential

Surrounding Land Use: North Residential                      South Residential  
                                 East Residential/Institutional                      West Residential

Reason for request: To provide the City of Concord with a Conservation Subdivision  
for single-family detached homes

Has a pre-application meeting been held with a staff member? Yes

Staff member signature: \_\_\_\_\_ Date: \_\_\_\_\_



**THIS PAGE APPLICABLE TO CONDITIONAL DISTRICT REQUESTS ONLY**

(Please type or print)

1. List the Use(s) Proposed in the Project:


Single-Family Detached Product Conservation Subdivision


\_\_\_\_\_  
\_\_\_\_\_  
\_\_\_\_\_  
\_\_\_\_\_  
\_\_\_\_\_

2. List the Condition(s) you are offering as part of this project. Be specific with each description.  
(You may attach other sheets of paper as needed to supplement the information):

\_\_\_\_\_  
\_\_\_\_\_  
\_\_\_\_\_  
\_\_\_\_\_  
\_\_\_\_\_

I make this request for Conditional district zoning voluntarily. The uses and conditions described above are offered of my own free will. I understand and acknowledge that if the property in question is rezoned as requested to a Conditional District the property will be perpetually bound to the use(s) specifically authorized and subject to such conditions as are imposed, unless subsequently amended as provided under the City of Concord Development Ordinance (CDO). All affected property owners (or agents) must sign the application.

  
Signature of Applicant \_\_\_\_\_ Date 5/12/21

 05/12/2021  
Signature of Owner(s) \_\_\_\_\_ Date

5538-63-0045-0000, 5538-53-5789-0000  
Hedrick, Jamie



**THIS PAGE APPLICABLE TO CONDITIONAL DISTRICT REQUESTS ONLY**

(Please type or print)

1. List the Use(s) Proposed in the Project:

Single-Family Detached Product Conservation Subdivision

---

---

---

---

---

---

---

2. List the Condition(s) you are offering as part of this project. Be specific with each description.  
(You may attach other sheets of paper as needed to supplement the information):

---

---

---

---


---

---

---

I make this request for Conditional district zoning voluntarily. The uses and conditions described above are offered of my own free will. I understand and acknowledge that if the property in question is rezoned as requested to a Conditional District the property will be perpetually bound to the use(s) specifically authorized and subject to such conditions as are imposed, unless subsequently amended as provided under the City of Concord Development Ordinance (CDO). All affected property owners (or agents) must sign the application.

 5/12/21  
Signature of Applicant Date

Authentisign  
 05/12/2021  
5/12/2021 1:24:35 PM EDT  
Signature of Owner(s) Date  
5538-52-5897-0000  
Medlin, Gary




Application for  
Zoning Map Amendment


**Certification**

*I hereby acknowledge and say that the information contained herein and herewith is true, and that this application shall not be scheduled for official consideration until all of the required contents are submitted in proper form to the City of Concord Development Services Department.*

Date: 5/12/21

Applicant Signature: 

Property Owner or Agent of the Property Owner Signature:

  
5/12/2021 10:41:00 AM EDT  
Hedrick, Jamie

  
5/12/2021 1:24:49 PM EDT  
Medlin, Gary



**Staff Use Only:**

1. Scheduled for Planning and Zoning Commission consideration:  
Date: \_\_\_\_\_ Time: \_\_\_\_\_ Location: \_\_\_\_\_
2. Date advertised, written notice(s) sent, and property posted: \_\_\_\_\_
3. Record of decision: Motion to:  Approve  Deny  
 \_\_\_\_\_  Yea  Nay  
 \_\_\_\_\_  Yea  Nay  
 \_\_\_\_\_  Yea  Nay  
 \_\_\_\_\_  Yea  Nay  
 \_\_\_\_\_  Yea  Nay  
 \_\_\_\_\_  Yea  Nay  
 \_\_\_\_\_  Yea  Nay
4. Planning and Zoning Commission recommendation:  Approved  Denied  
If denied, was an appeal filed? \_\_\_\_\_
5. Date applicant notified of Planning and Zoning Commission action: \_\_\_\_\_
6. Scheduled for City Council consideration:  
Date: \_\_\_\_\_ Time: \_\_\_\_\_ Location: \_\_\_\_\_
7. Dates advertised: (a) First notice: \_\_\_\_\_ (b) Second notice: \_\_\_\_\_
8. City Council recommendation:  Approved  Denied
9. Date applicant notified of City Council action: \_\_\_\_\_
10. Comments: *(see minutes for details)*  
 \_\_\_\_\_  
 \_\_\_\_\_





***Additional Requirements for Conditional District Amendments Only***  
(SEE SECTION 3.2.8)

A petition for conditional zoning must include a site plan, drawn to scale, with supporting information and text that specifies the actual use or uses intended for the property and any proposed conditions that will govern development and use of the property. The following information shall be provided, if applicable:

1. A boundary survey and vicinity map showing the property's total acreage, zoning classification(s), location in relationship to major streets, railroads, the date, and a north arrow;
2. All existing easements, reservations and rights-of-way;
3. Areas in which structures are proposed;
4. Proposed use of all land and structures including the number of residential units and square footage of nonresidential development;
5. Proposed and required screening and landscaping as specified in Article 11;
6. Existing and proposed points of access to public streets and to adjacent property;
7. Location of 100 year floodplains and location of proposed stream buffers as specified in Article 4;
8. General parking and circulation plans;
9. Additional data and information as specified in Article 9, if applicable.

In the course of evaluating the application, the Administrator, Planning and Zoning Commission or City Council may request additional information from the petitioner. This information may include the following;

1. The exterior features of the proposed development including height and exterior finish;
2. Existing and general topography of the site;
3. Existing vegetation and tree cover; and
4. Location and number of proposed signs.

The site plan and all supporting materials and text shall constitute part of the petition for all purposes under this Chapter.

For conditional district rezonings, after receipt of the petition, the staff shall forward the petition including the site plan to the Development Review Committee (DRC) for review and comments prior to the hearing. The DRC shall concur that the site plan sufficiently meets minimum requirements prior to the item proceeding to the Planning Commission for public hearing. Comments from the DRC may necessitate changes to the rezoning plan prior to the public hearing.